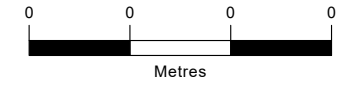


**TOWNSHIP OF EAST GARAFRAXA  
OFFICIAL PLAN**

**SCHEDULE A-1  
MARSVILLE LAND USE**



Map Projection: NAD 83, UTM Zone 17  
Map Date: May, 2026













**Sources**

Property fabric produced using information under License with Teranet Inc. Portions of this data Copyright © 2026 His Majesty the King in Right of Ontario. Contains Information made available under Grand River Conservation Authority's Open Data Licence v2.0.

**Disclaimer**

The Township and the above mentioned sources are not responsible for any errors, omissions or inaccuracies in the data depicted in this map. It is the responsibility of the user of this map to verify the accuracy of the information shown.

**Legend**

-  Agricultural
-  Community Commercial
-  Community Institutional
-  Community Residential
-  Employment
-  Open Space
-  Environmental Protection
-  Community Boundary
-  Utility Line
-  Water Features
-  Parcels
-  Lakes and Rivers

