

TOWNSHIP OF EAST GARAFRAXA
OFFICIAL PLAN
OFFICE CONSOLIDATION
SCHEDULE F
SOURCE WATER PROTECTION AREAS

Map Projection: NAD 83, UTM Zone 17
Map Date: May, 2025

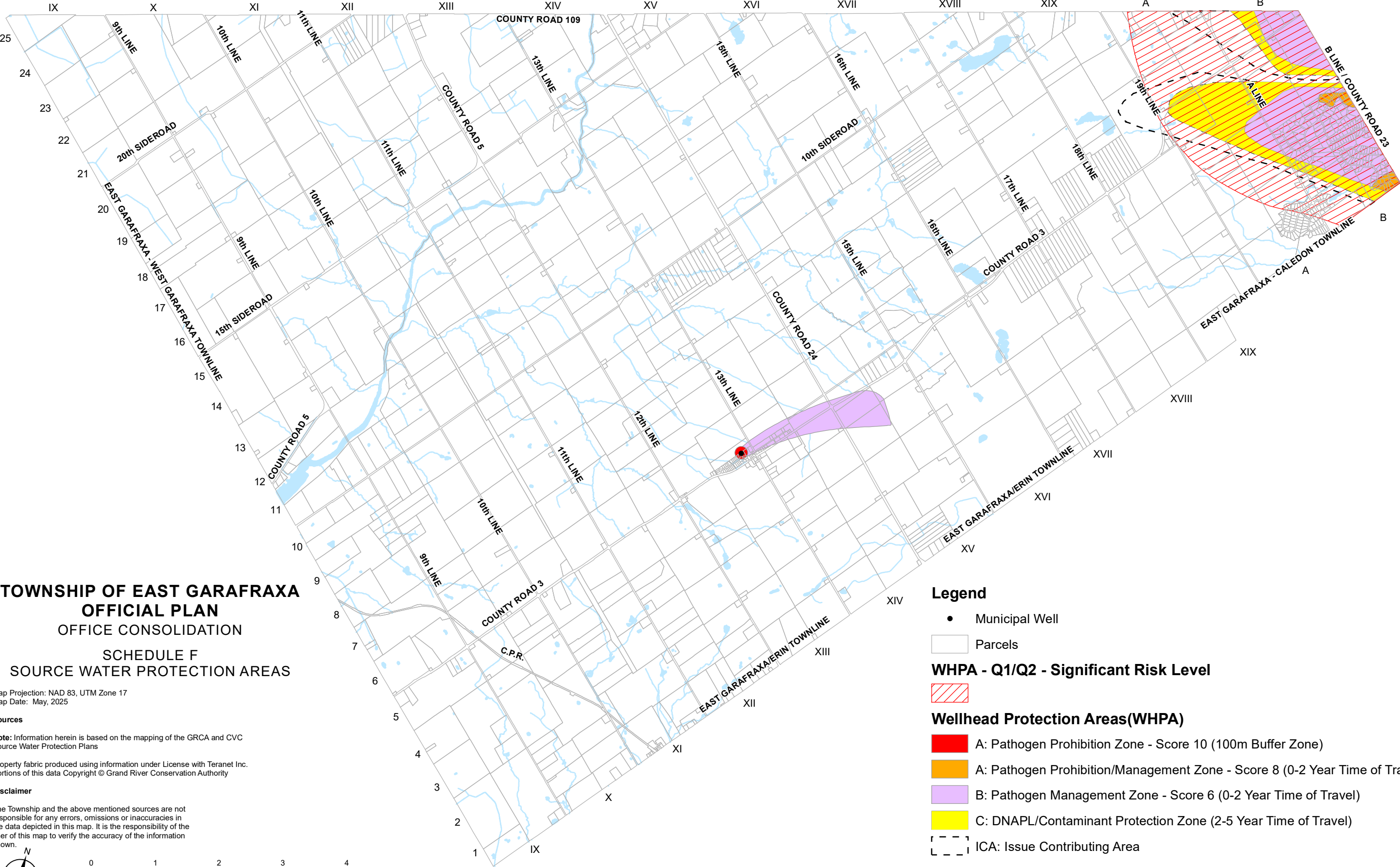
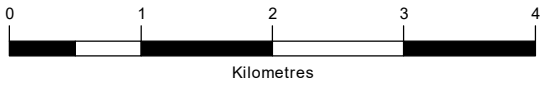
Sources

Note: Information herein is based on the mapping of the GRCA and CVC Source Water Protection Plans

Property fabric produced using information under License with Teranet Inc. Portions of this data Copyright © Grand River Conservation Authority

Disclaimer

The Township and the above mentioned sources are not responsible for any errors, omissions or inaccuracies in the data depicted in this map. It is the responsibility of the user of this map to verify the accuracy of the information shown.



Legend








• Municipal Well

Parcels

WHPA - Q1/Q2 - Significant Risk Level



Wellhead Protection Areas(WHPA)

-  A: Pathogen Prohibition Zone - Score 10 (100m Buffer Zone)
-  A: Pathogen Prohibition/Management Zone - Score 8 (0-2 Year Time of Travel)
-  B: Pathogen Management Zone - Score 6 (0-2 Year Time of Travel)
-  C: DNAPL/Contaminant Protection Zone (2-5 Year Time of Travel)
-  ICA: Issue Contributing Area
-  Water Features
-  Lakes and Rivers