

**TOWNSHIP OF EAST GARAFRAXA**  
**OFFICIAL PLAN**  
**OFFICE CONSOLIDATION**  
**SCHEDULE D**  
**GREENBELT**

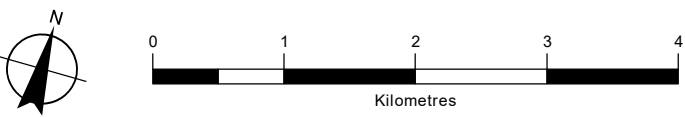
Map Projection: NAD 83, UTM Zone 17  
Map Date: May, 2025



**Sources**

Property fabric produced using information under License with Teranet Inc.  
Natural features © 2013 Her Majesty the Queen in  
Right of Ontario.

**Disclaimer**

The Township and the above mentioned sources are not  
responsible for any errors, omissions or inaccuracies in  
the data depicted in this map. It is the responsibility of the  
user of this map to verify the accuracy of the information  
shown.



-  Greenbelt Protected Countryside
-  Greenbelt Natural Heritage System