

East Garafraxa-Erin Townline

TOWNSHIP OF EAST GARAFRAXA
OFFICIAL PLAN
OFFICE CONSOLIDATION

SCHEDULE A-2
COMMUNITY OF ORTON
LAND USE AND TRANSPORTATION



Map Projection: NAD 83, UTM Zone 17
Map Date: May, 2025








Sources

Property fabric produced using information under License with Teranet Inc.
Portions of this data Copyright © Grand River Conservation Authority

Disclaimer

The Township and the above mentioned sources are not responsible for any errors, omissions or inaccuracies in the data depicted in this map. It is the responsibility of the user of this map to verify the accuracy of the information shown.

Legend

-  Water Features
-  CommunityBoundary
-  Municipal Road
-  Community Residential
-  Community Institutional
-  Environmental Protection
-  Rural